






SERVICES PROVIDED:

-  Natural Resource Inventory
-  Ecological Assessments & Environmental Review
-  Land Use Planning

— ULSTER COUNTY NRI

PROJECT DESCRIPTION:

CC Environment & Planning worked with Ulster County Department of the Environment to develop an innovative online ArcGIS Hub Natural Resource Inventory with an interactive mapper and an associated cloud-based municipal toolkit to guide informed and sustainable land use decisions for municipalities in Ulster County, New York.

The NRI will assemble information on natural features such as geology, soils, streams, wetlands, forests, wildlife, scenic and recreational assets in Ulster County and provide an important foundation for informed land-use planning and decision-making.

The cloud-based portal and municipal toolkit will centralize and simplify access to current natural resource-related information for the public, municipal leaders, planners, conservation organizations, economic developers, and educators.

